

TECHNICAL SPECIFICATIONS

GNSS Feature	Specification	
GNSS Signal^[1]	Channels	1408
	GPS	L1C/A, L1C, L2P(Y), L2C, L5
	BDS	B1I, B2I, B3I, B1C, B2a, B2b
	GLONASS	L1, L2, L3
	Galileo	E1, E5a, E5b, E6*
	SBAS	L1, L2, L5
	QZSS	L1, L2, L5, L6*
	IRNSS	L5*
	L-BAND*	B2b-PPP*
Positioning Performance^[2]	High-Precision Static	H: 2.5 mm + 0.1 ppm RMS V: 3.5 mm + 0.4 ppm RMS
	Static and Fast Static	H: 2.5 mm + 0.5ppm RMS V: 5 mm + 0.5ppm RMS
	Post Processing Kinematic (PPK / Stop & Go)	H: 8mm + 1ppm RMS V: 15mm + 1ppm RMS Initialization time: Typically 10 min for base and 5 min for rover Initialization reliability: Typically >99.9%
	PPP	H: 10cm V: 20cm
	Code Differential GNSS Positioning	H: ±0.25m+1ppm RMS V: ±0.5m+1ppm RMS SBAS: 0.5m (H), 0.85m (V) Horizontal: 8mm+1ppm RMS Vertical: 15mm+1ppm RMS
	Real Time Kinematic (RTK)	Initialization time: Typically <10s Initialization reliability: Typically > 99.9%
	Time to first Fix	Cold start: < 45s Hot start: < 30s Signal re-acquisition: < 2s
	Hi-Fix ^[5]	H: RTK+10mm / minute RMS V: RTK+20mm / minute RMS
	Tilt Survey Performance ^[3]	Additional horizontal pole-tilt uncertainty typically less than 8mm+0.7mm/°tilt (2.5cm accuracy in the inclination of 60°)
Physical	AR stakeout accuracy	1cm
	Dimensions (W x H)	130mm x 68mm
	Weight	≤ 0.75kg (1.65lb)
	Operation temperature	-40°C~+75°C (-40°F~+167°F)
	Storage temperature	-55°C~+85°C (-67°F~+185°F)
	Humidity	100% non-condensing
	Water/dustproof	IP68 dustproof, protected from temporary immersion to depth of 1.0m (3.28ft)
Electrical	Shock and vibration	MIL-STD-810G, 514.6
	Free fall	Designed to survive a 2m(6.56ft) natural fall onto concrete
	Internal Battery ^[4]	Internal 7.4V / 6800mAh lithium-ion rechargeable battery RTK rover(UHF/Cellular): up to 24 hours
Communication	External power	Using standard smartphone chargers or external power banks (Support 5V 2.8A Type-C USB external charging)
	I/O Interface	1 x USB type C port; 1 x SMA antenna port
	WiFi	Frequency 2.4GHz, Supports 802.11 a/b/g/n
	Bluetooth	BT 5.2, 2.4GHz Power: 0.5W/1W/2W Adjustable Frequency: 410MHz~470MHz Protocol: HI-TARGET, TRIMTALK450S, TRIMMARK III, SATEL-3AS, TRANSEOT, etc. Working Range: Typically 3~5km, optimal 8~15km Channel: 116 (16 scalable)
Camera	Internal UHF Radio	
	Function	Professional starlight night vision HD camera, large viewing angle, support live view stakeout
Control Panel	Physical button	1
	LED Lights	Satellite, Signal, Power
System Configuration	Storage	16GB ROM internal storage
	Output format	ASCII: NMEA-0183
	Output rate	1Hz~20Hz
	Static data format	GNS, Rinex
	Real Time Kinematic (RTK)	RTCM2.X, RTCM3.X
Network Mode	VRS, FKP MAC, Support NTRIP protocol	

Note:
 [1]BDS B2b, GALILEO E6, QZSS L6, IRNSS L5 can be provided by firmware upgrade.
 [2]The measurement accuracy, precision, reliability and initialization time depend on various factors, including tilt angle, number of satellites, geometric distribution, observation time, atmospheric conditions and multi-path validation, etc. The data are derived under normal conditions.
 [3]Irregular operations such as rapid rotation and high-intensity vibration may affect the inertial navigation accuracy.
 [4]The battery operating time is related to the operating environment, operating temperature and battery life
 [5]Accuracies are dependent on GNSS satellite availability. Hi-Fix Positioning ends after 5 minutes without differential data. Hi-Fix is not available in all regions, check with your local sales representative for more information.
 Descriptions and Specifications are subject to change without notice



AUTHORIZED DISTRIBUTION PARTNER

23J212

Hi-Target Surveying Instrument Co., Ltd.

Address: Building 13, Tian'An Technology Zone, No. 555, Panyu North Rd., Panyu District, Guangzhou, China (511400)
 TEL: +86-20-2288 3944 E-mail: info@hi-target.com.cn www.hi-target.com.cn

V300

GNSS Receiver











V300

Compact GNSS RTK with Long Endurance for Accurate Stakeout

Equipped with an upgraded high-definition starlight camera, V300 brings out an excellent visual stakeout experience in low-light conditions. The compact and lightweight design makes V300 a feasible and portable choice for engineering personnel in collecting data and improving positional accuracy.

● Key Features

 Upgraded IMU	 AR Measurement	 Live View Stakeout
 24 Hours Ultra-Long battery life	 Advanced RTK Engine	 Portable and compact



Professional camera with a wide viewing angle for a better AR stakeout experience

- Visual positioning technology to find points with ease. The combination of virtual and reality by overlaying the design files with the real scene improves stakeout efficiency.
- Professional-grade starlight night vision HD camera with wide angle. Excellent performance and algorithm in tracking signals, achieving an accuracy of up to 1cm.
- Seamless switch of 360-degree AR stakeout between the handheld controller and the rover brings out immersive stakeout experiences making stakeout fast and accurate.



A new generation built-in high-precision tilt survey module enables automatic initialization at startup and attitude compensation.

- Based on the new generation of IMU, initialization occurs automatically at the startup without obtaining a fixed solution.
- Measure as reaching the point, efficient and convenient.
- Stable performance for reliable results.



Full constellation and full frequency GNSS that supports BeiDou-3 Navigation Satellite System fully.

- Advanced GNSS SoC chip features 1408 channels, supporting new frequency points B1C, B2a, and B2b RTK decoding for Beidou-3 Satellites.
- Multi-frequency interference detection technology and multi-stage adaptive filtering technology with a strong signal, good data, fast fixed procedure, and high accuracy.

New iHand55

Professional Field Controller

The iHand55 Handheld Controller is a professional field controller with a big vision. More features of the latest Hi-Survey Software contribute to achieving high intelligence. Keeping robust and reliable in fieldwork under any conditions, iHand55 is a perfect choice for your survey work.

Hardware Configuration	OS: Android 11 operating system Processor: CPU:8 core; 2.0GHZ Storage: 3GB RAM+32GB ROM; T-Flash memory card, up to 128GB Display:720*1440, 5.5", 500 nit, bright Outdoor Color capacitive multi-touch screen (with touch pen, can be operated with gloves) Input Configuration: Qwerty full keyboard, number / letter separate, professional custom smart input method
GNSS Features	GNSS antenna, GPS, GLONASS, BDS, AGPS
Communication Interface	Network modem: FDD-LTE B1/B3/B5/B7/B8/B20/B28/B2/B4/B12/B17 TDD-LTE B38/B39/B40/B41/B34 TDSCDMA B34/B39 WCDMA B1/B2/B5/B8/B4 GSM B2/B3/B5/B8 CDMA1x/CDMA2000 BC0 Cellular mobile: 4G, Dual Nano-SIM WiFi: IEEE 802.11 a/b/g/n/ac, Wapi, AP (2.4G / 5G) Bluetooth: BT5.1, BLE, NFC USB: Type-C interface, OTG, supports fast charging (5V,3A)
Power Supply	Battery: 9200 mAh internal Duration: ≥14 hours Charging time: 4 h (typical)
Application	Camera: Built-in 13 million pixel camera Flash: Highlight Flash LED flash (support flashlight function) Sensor: Gravity sensor, compass, light sensor, gyroscope
Physical Features	Weight: 406g (within battery) Size: 221 mm*78 mm*16.5 mm Operating temperature: -20C ~ +60 C Storage temperature: -30C ~ +70 C Free fall: 1.8m Shock and vibration: MIL-STD-810H

- Long-Distance Link
- AR Measurement
- Voice Control
- 5.5" Screen
- 1.8m Drop-proof
- IP68 Waterproof and Dustproof
- Memory 3+32G
- Long Battery Life
- Alphanumeric Keyboard

Hi-Survey

Survey Data Collection Software

Hi-Survey is an Android software that is designed for all types of land survey and road engineering projects in the field. It is compatible with Hi-Target professional controllers, Android phones, tablets and other third-party Android devices. It is a sleek and easy-to-use software that supports the operating of big data with built-in tools. With customized industrial application solutions, more possibilities are created for users.

● KEY FEATURES

-  High accuracy and good reliability with various algorithms even in tough environments. Supporting tilt survey, quasi-dynamic technology, electronic bubble, detail survey, time mode static survey, etc..
-  Integrated professional measurement functions for engineering application. Providing road functions, DTM surface operations, Cross-projects points selection, DXF and DWG format, Google map, OGC map service of WMS, WMTS, and third-party rangefinders, etc..
-  Strong interaction function to empower every surveyor. AR stakeout, QR code scanning, COGO, FTP transmission, multi-format support, etc..

